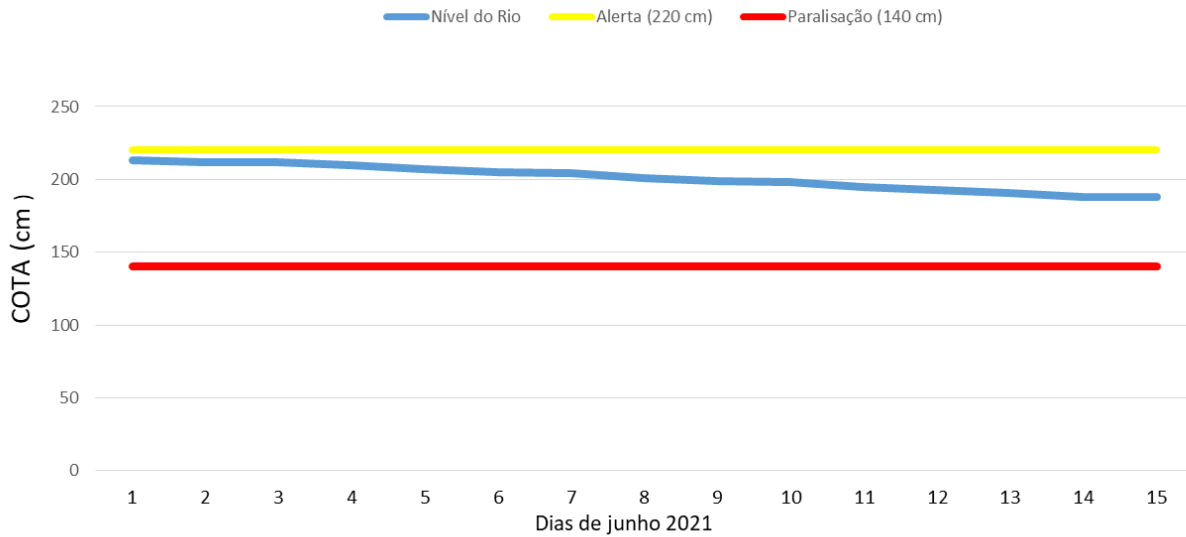
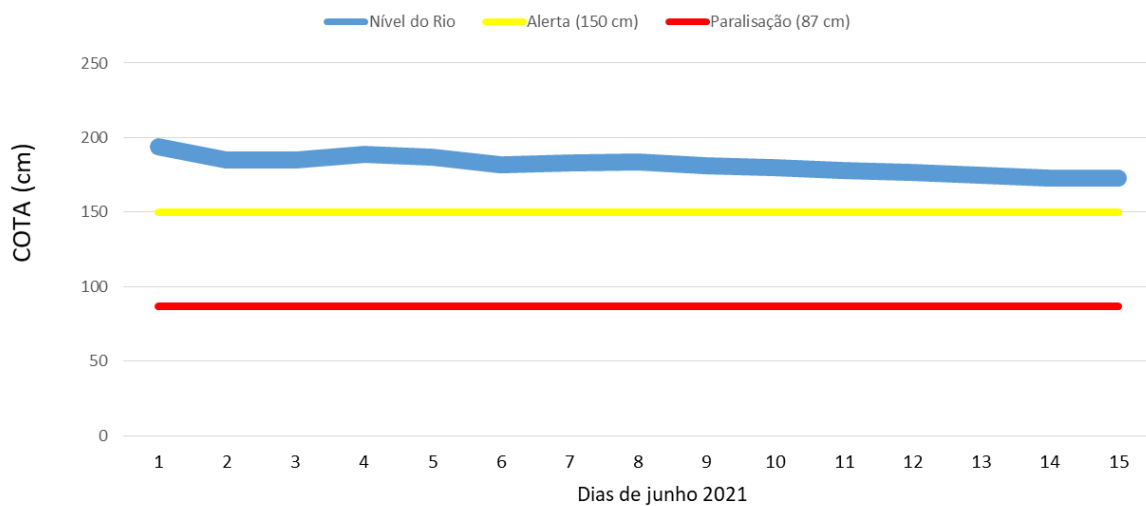


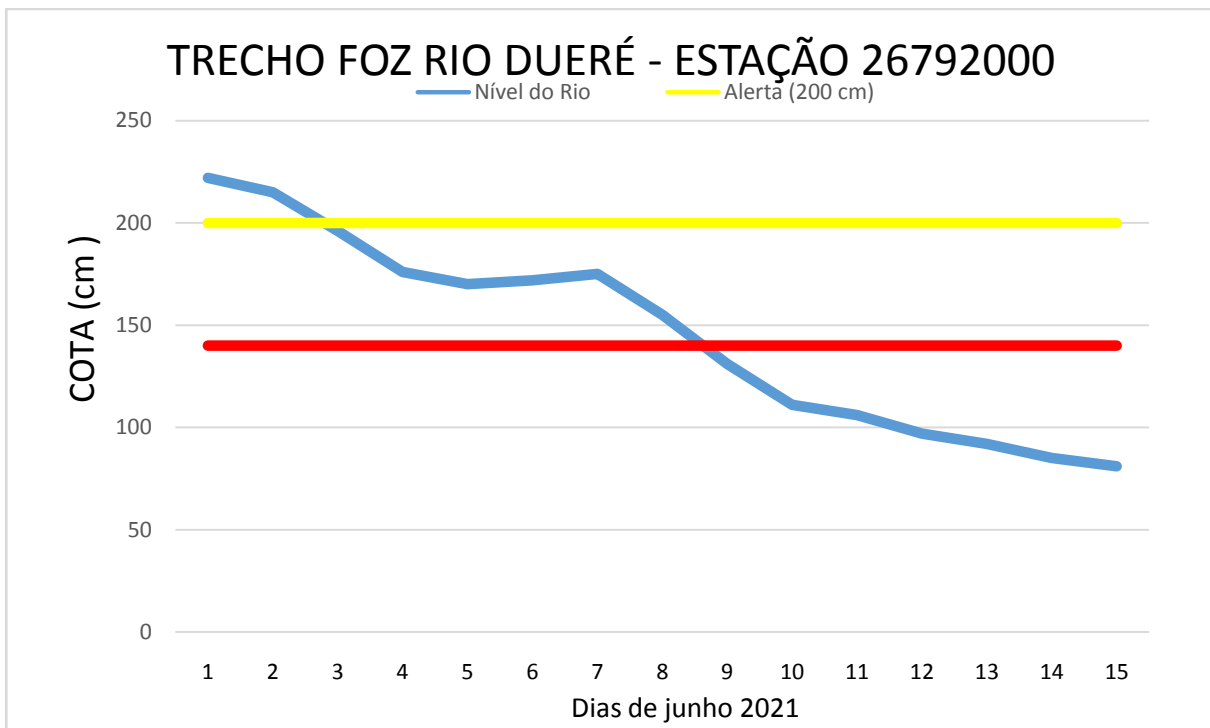
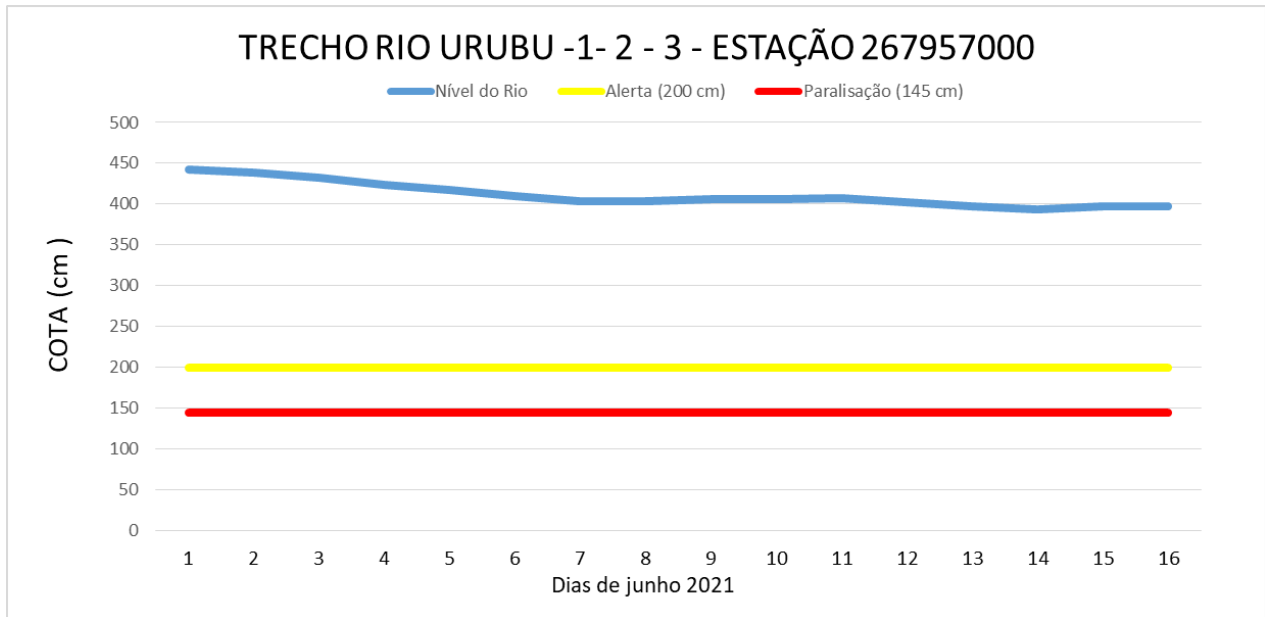


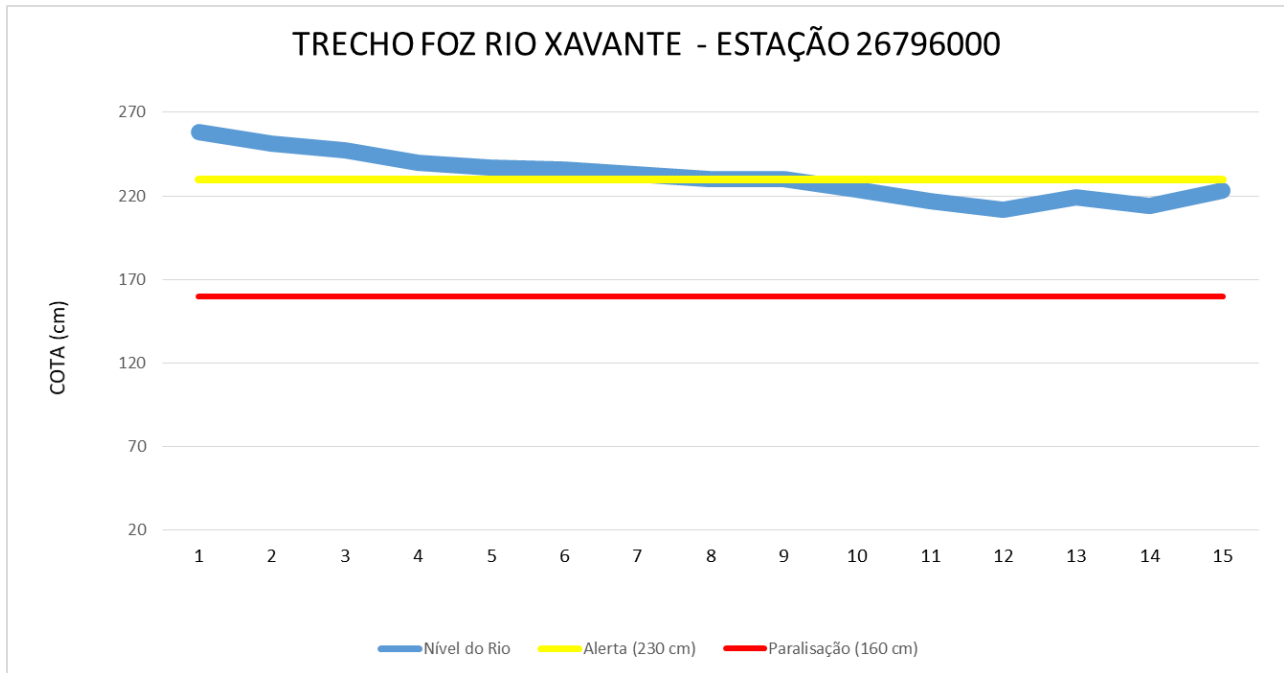
### TRECHO PROJETO RIO FORMOSO - 1 - ESTAÇÃO 26730000



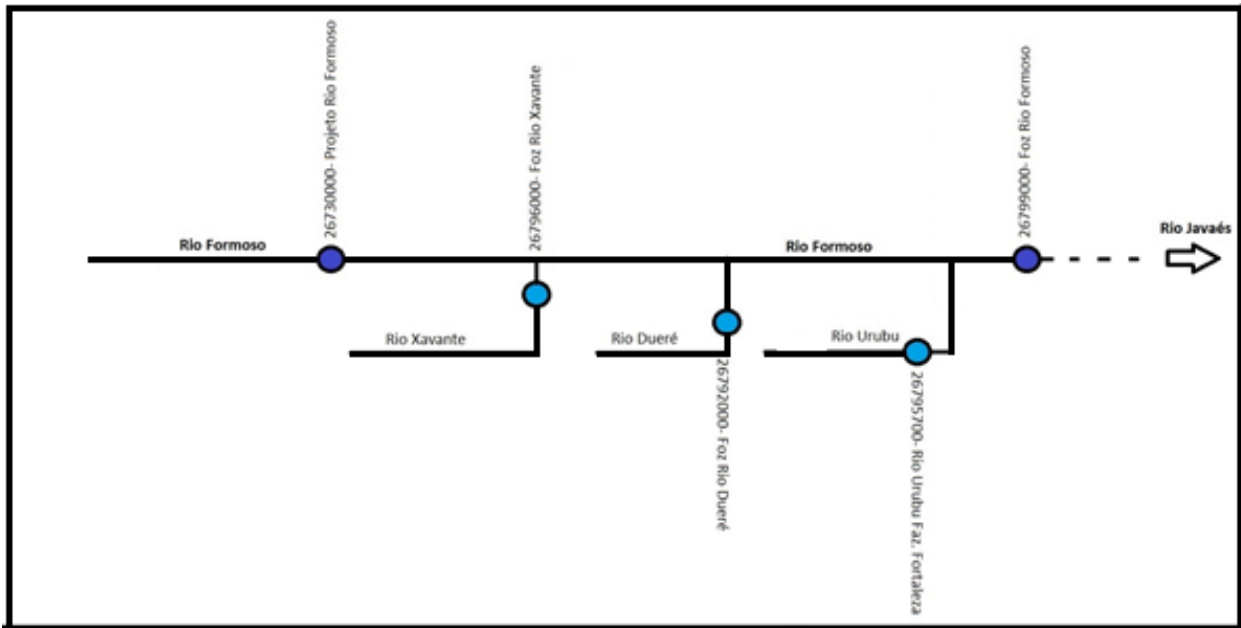
### TRECHO FOZ RIO FORMOSO - 2- 3 - 4- 5 - ESTAÇÃO 26799000







TRECHO	ESTÇÃO	AMARELO	VERMELHO
FORMOSO 1	26730000	2,2	1,4
FORMOSO 2	26799000	1,5	0,87
FORMOSO 3	26799000	1,5	0,87
FORMOSO 4	26799000	1,5	0,87
FORMOSO 5	26799000	1,5	0,87
URUBU 1	26795700	2	1,45
URUBU 2	26795700	2	1,45
URUBU 3	26795700	2	1,45
DUERÉ	26792000	2	1,4
XAVANTE	26796000	2,3	1,6



Aldo Araújo de Azevedo  
Diretor de Planejamento e Gestão dos Recursos Hídricos

LORENZO RIGO HOLSBACH  
GERENTE DE HIDROMETEOROLOGIA – SEMARH  
Mat:1110489-3